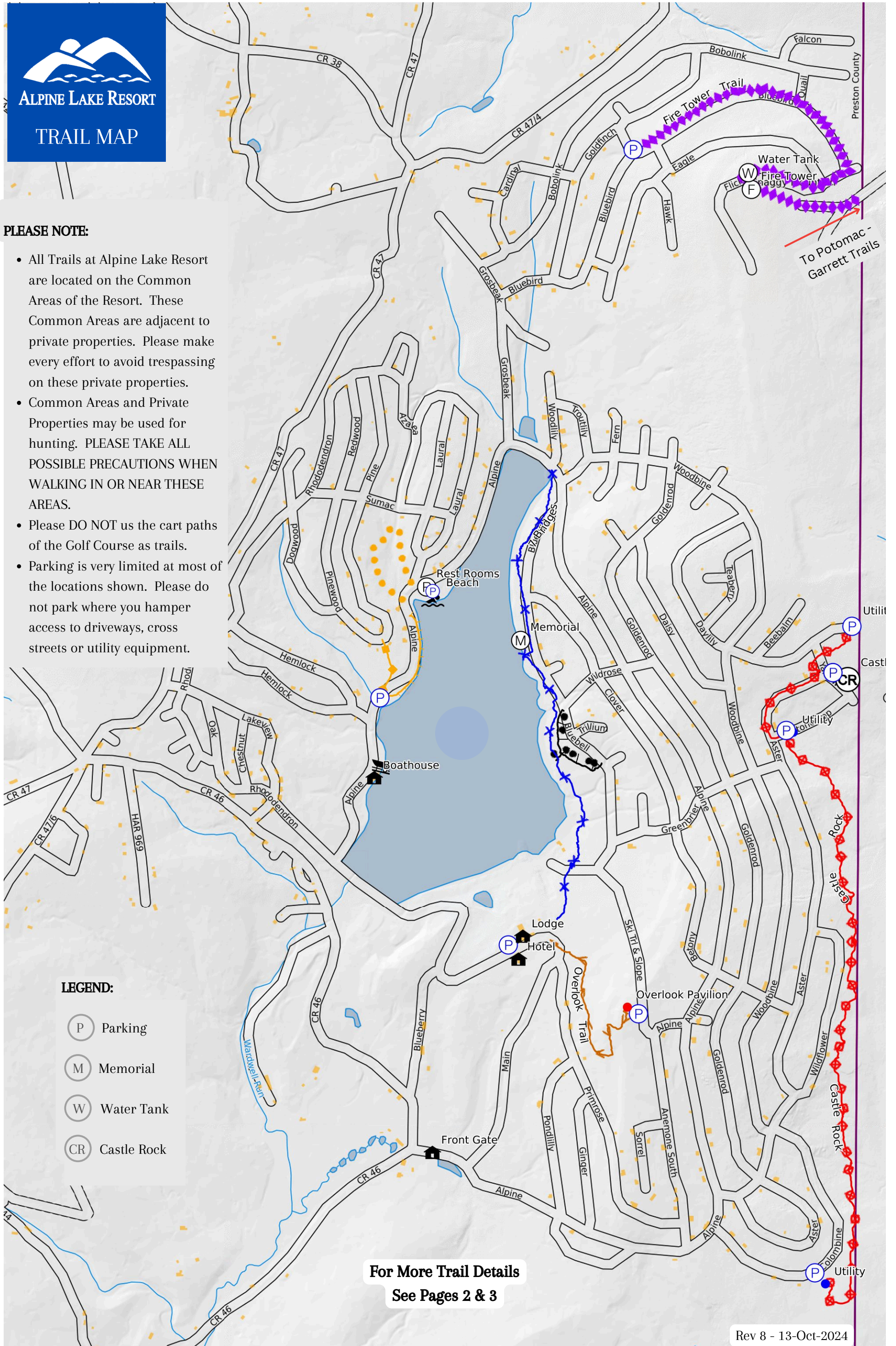








ALPINE LAKE RESORT
TRAIL MAP

PLEASE NOTE:

- All Trails at Alpine Lake Resort are located on the Common Areas of the Resort. These Common Areas are adjacent to private properties. Please make every effort to avoid trespassing on these private properties.
- Common Areas and Private Properties may be used for hunting. PLEASE TAKE ALL POSSIBLE PRECAUTIONS WHEN WALKING IN OR NEAR THESE AREAS.
- Please DO NOT use the cart paths of the Golf Course as trails.
- Parking is very limited at most of the locations shown. Please do not park where you hamper access to driveways, cross streets or utility equipment.

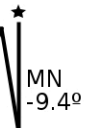
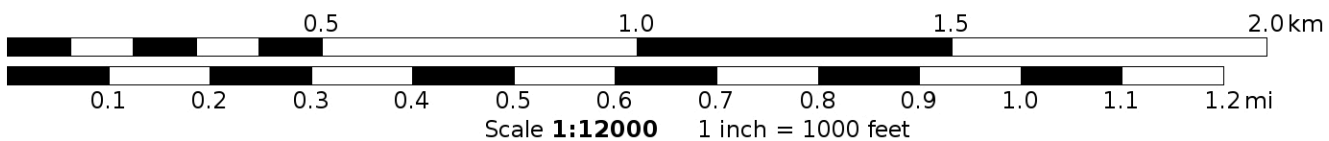


LEGEND:

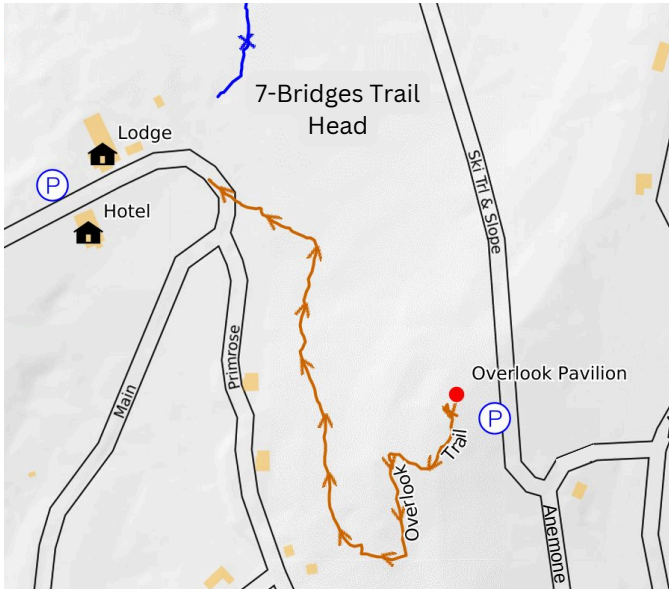
-  Parking
-  Memorial
-  Water Tank
-  Castle Rock

For More Trail Details
See Pages 2 & 3

Rev 8 - 13-Oct-2024



Overlook Trail



- **Overlook Trail** - A walking path from near the front of the Lodge to the beautiful view from the Overlook Pavilion (formerly known at the top of ski slope). The trail starts near the Lodge and passes through the woods above Primrose Lane and parallels the slope of the hill side to make a gentle climb up the hill to the overlook. The trail is rated as More Difficult because of the climb and is 0.49mi (0.79 km) long

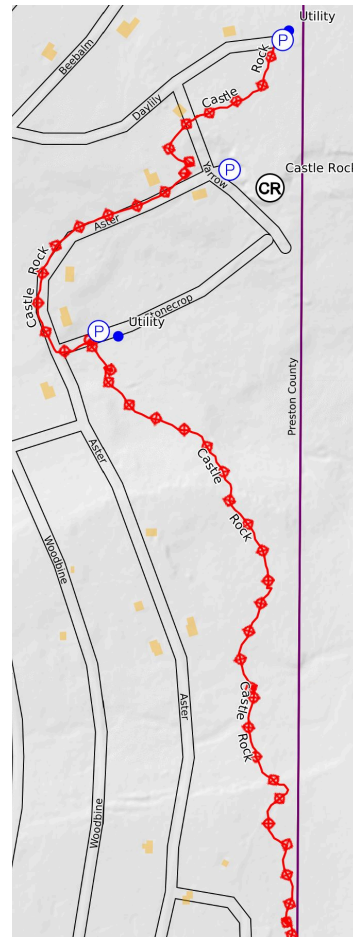
West Lake Trails



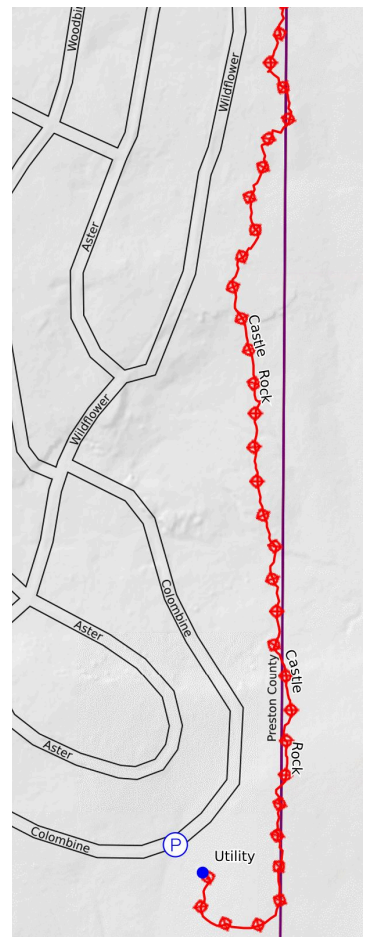
- **Shortcut Trail** - Is tiny but can save a huge amount of time getting from Pine Drive to the lake. Near Pine, the common area is very narrow. Please do not trespass on the properties on either side of this trail. The trailhead is on West Alpine across from the Handicap Fishing Area. The trail is rated Easy and is 625 ft (190 m) long
- **Lakeside Safeway** - If you are walking along the west side of the lake get off the road and relax by taking this path. You can even take a break on a bench and enjoy the view. The south trailhead is near the handicap parking area. This trail is rated as Easy and is 0.23 mi (0.37 km) long
- **Muskrat Loop Trail** - If you need a break from the beach or are just looking for a quick stroll, this trail is for you. The north trailhead is at the intersection of West Alpine and Laurel. The south trailhead is just a few steps from the north trailhead. This trail is rated as Easy and is 0.35 mi (0.56 km) long

Castle Rock Trail

North End

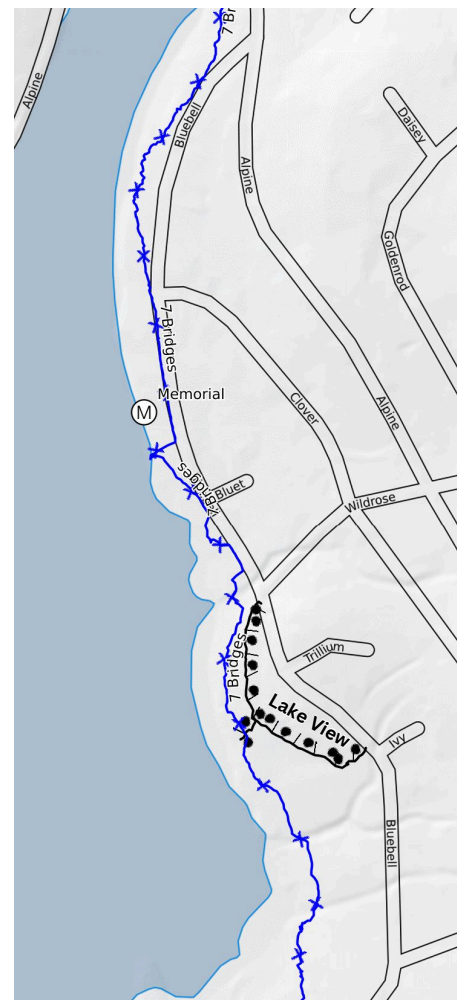


South End



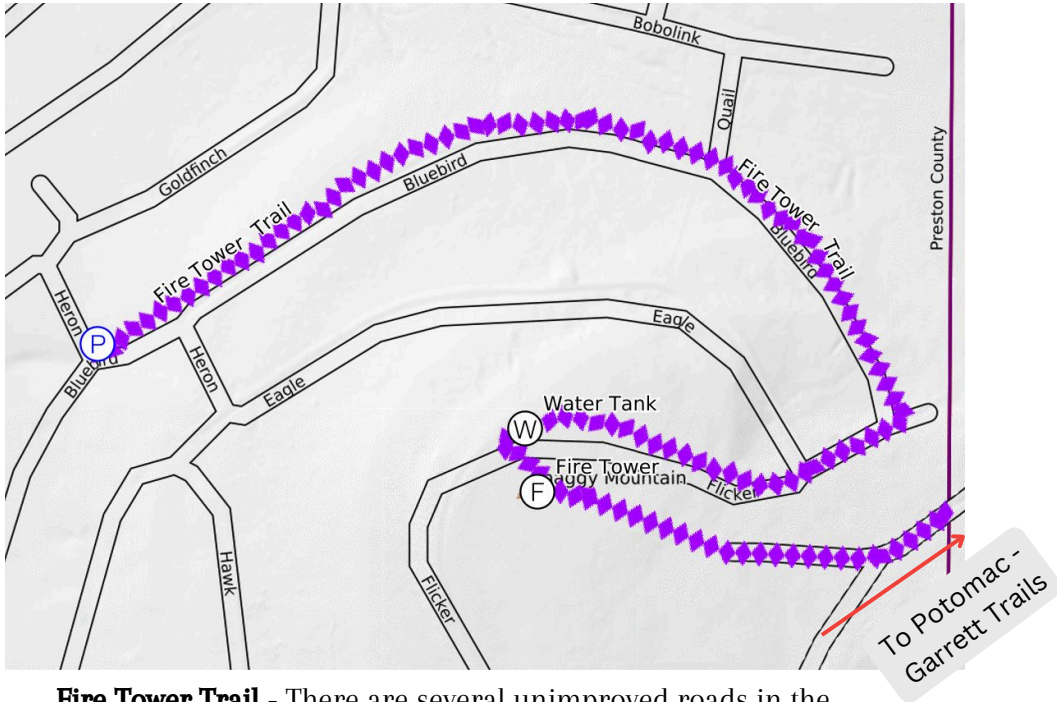
- **Castle Rock Trail** - This is the longest trail at Alpine Lake. It runs along the eastern Alpine Lake border for its entire length. The north trailhead is at the end of Daylily Court near Castle Rock. The south trailhead is at the utility access road off Columbine Circle. The trail is rated as Most Difficult and is 2.03 mi (3.27 km) long

East Lake Trails



- **Seven Bridges Trail** - Take this trail to enjoy the beautiful views along the east side of the lake. The north trailhead is at the intersection of East Alpine and Woodlily near a bench. The south trailhead is near the southeast corner of the golf course cart barn, not far from the Lodge. The trail is rated as More Difficult and is 1.25 mi (2.00 km) long
- **Lake View Trail** - Is a loop which follows Bluebell Drive for a short distance and also connects to the Seven Bridges Trail. The north trailhead is located near the intersection of Bluebell and Wildrose and the south trailhead is close to the intersection of Bluebell and Ivy. This trail is rated as Easy and is 0.23 mi (0.37 km) long

Fire Tower Trail



Fire Tower Trail - There are several unimproved roads in the Matterhorn section of Alpine Lake. You are welcome to use these roads to make your own trails. Fire Tower Trail follows Bluebird and Flicker and will take you to the foundation of the old Fire Tower (near the Water Tank) at the top of Snaggy Mountain. From there, you can proceed east to access the Potomac-Garrett State Forest Trail System. The Trail head is at the intersection of Bluebird and Heron. The trail is rated as Most Difficult because of the climb and is 1.21 mi (1.94 km) long.